

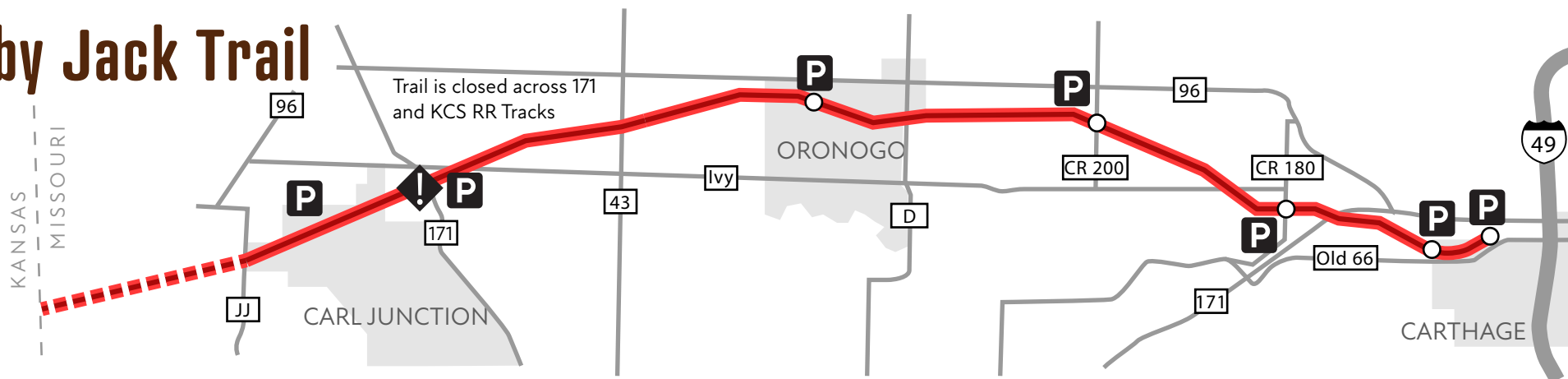






JOPLIN TRAILS COALITION

Trail Maps and Information

joplintrailscoalition.org

Ruby Jack Trail



	Frisco Greenway	3.50 mi
	Ruby Jack	16.0 mi
	Ruby Jack (Under Construction)	
	Turkey Creek	0.75 mi

The Joplin Trails Coalition is a nonprofit organization dedicated to creating a regional trail network. We currently maintain two rail-to-trail projects with the help of local volunteers and donations.

The trails are a crushed limestone surface suitable for hiking, walking, running, and bicycling. Trails are open from dawn to dusk daily. Motor vehicles are prohibited on the trails.

Frisco Greenway Trail



Ruby Jack Access Points

- Main St, Carl Junction
- CR 270 / Ivy, Carl Junction
- Grant St, Oronogo
- CR 200, Alba
- CR 180, Leggett & Platt
- CR 164 / Old 66 Blvd
- Old 66 / Oak St, Carthage

Frisco Greenway Access Points

- Ellis St (Fire Station), Webb City
- Zora / St. Louis, Joplin
- North St, Joplin

The Frisco Greenway is also accessible via the City of Joplin's Turkey Creek Trail with parking at Florida and Newman Rd.